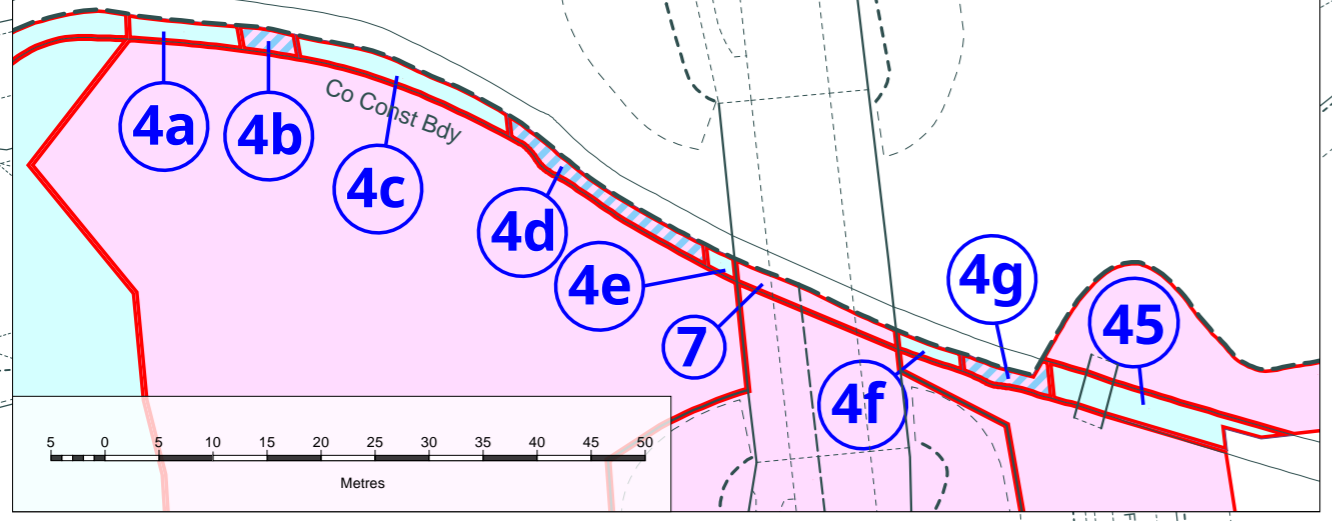


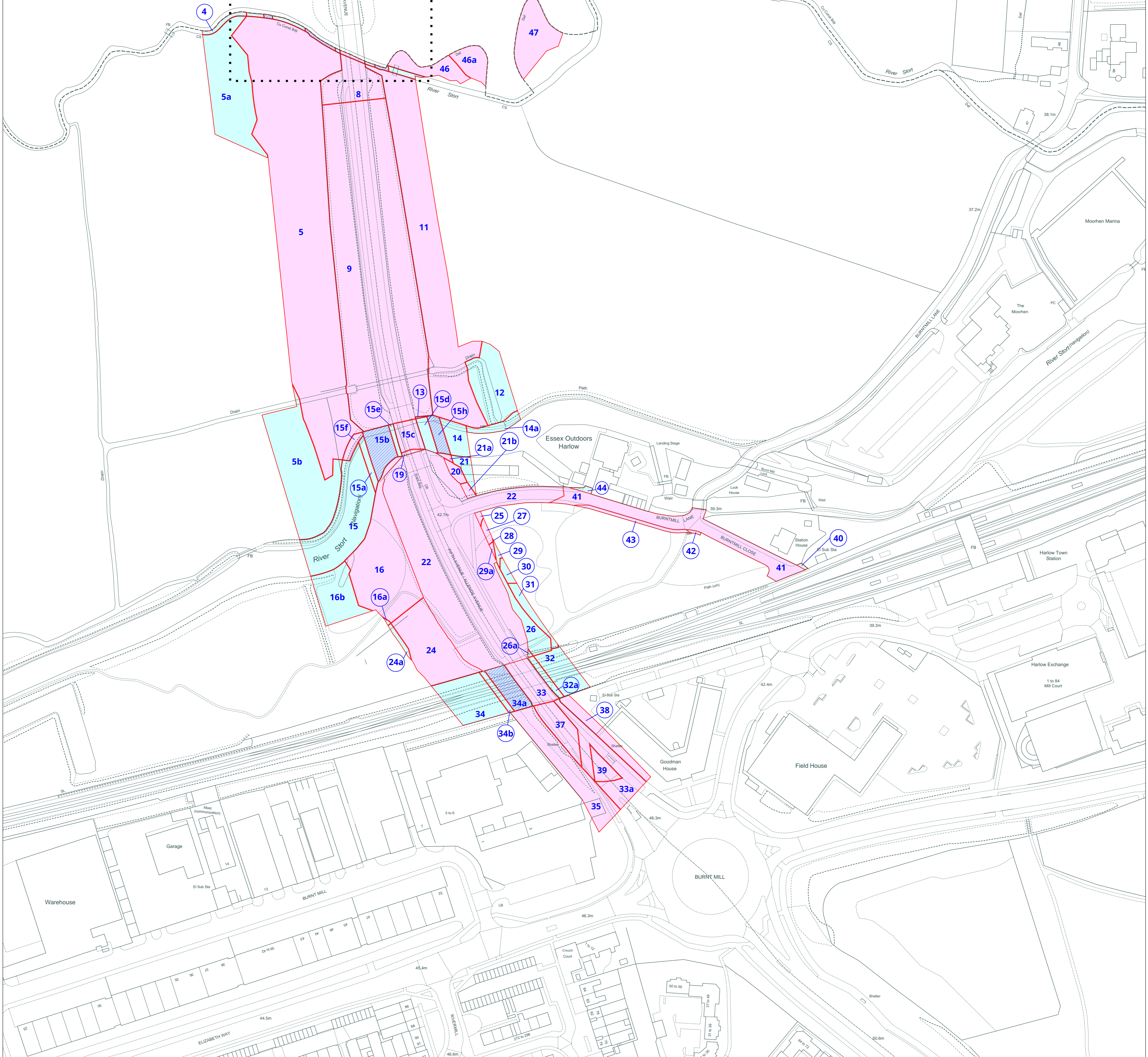
DRAFT

Inset Map B: Harlow along the River Stort Plan H1

For continuation refer to East Hertfordshire District Council (River Stort Crossings Harlow) Compulsory Purchase Order 2021 EH1



Inset Map B

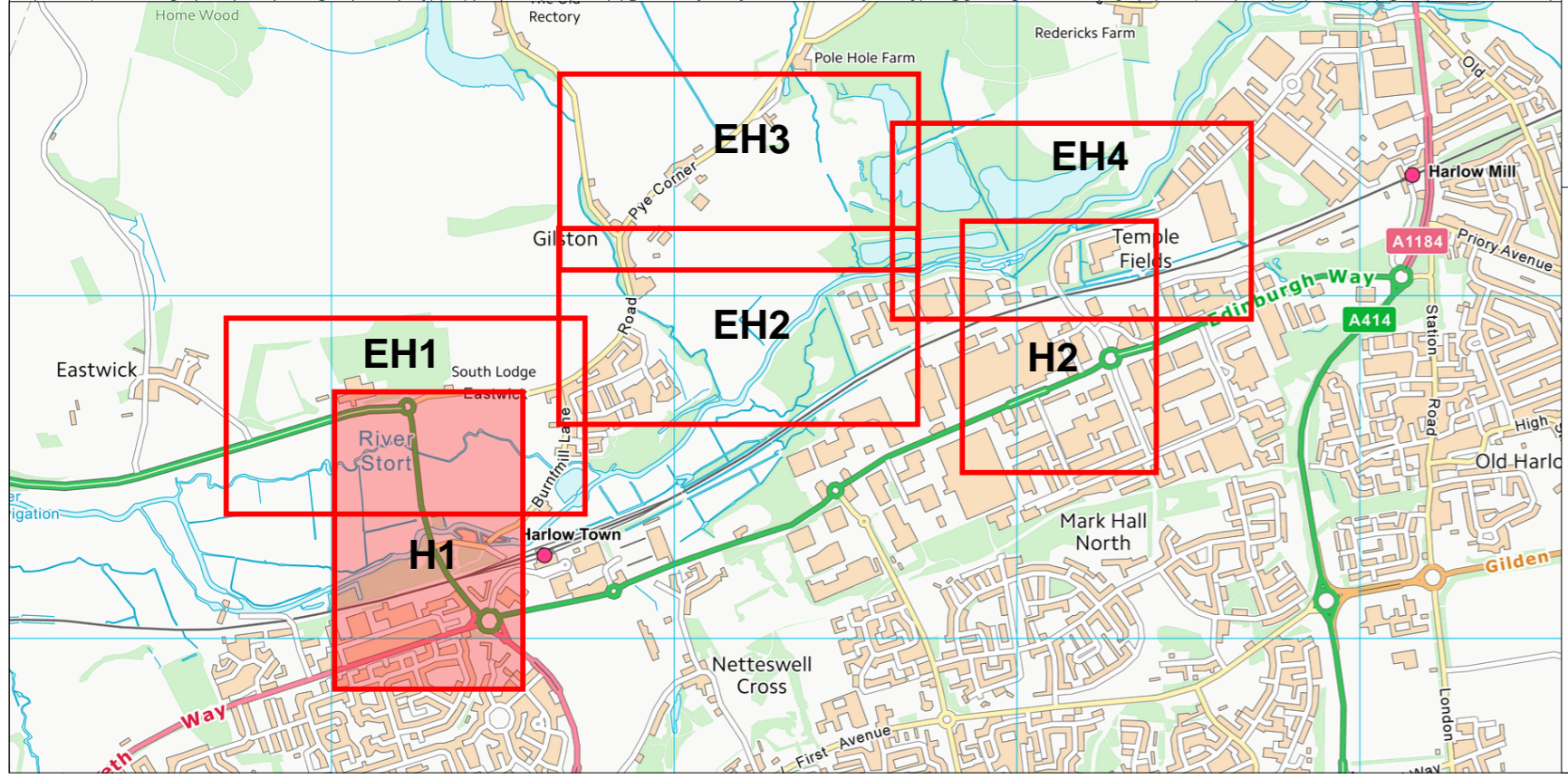


- Key:**
- Land to be acquired
 - New rights to be acquired
 - Bridges or airspace for bridges to be acquired with rights to be created above and below



Numbers not used
1, 2, 2a, 3, 6, 10, 12a, 15g,
17, 18, 23, 25a, 36, 41a,
43a, 45a


Date: 20/12/2021
Version Number: v5.2
Sheet Number: Sheet 1 of 2
Plan H1
Scale: 1:1250 @ A2



The Common Seal of HARLOW DISTRICT COUNCIL was hereunto affixed and this order(s) thereby executed in the presence of:-

Head of Governance & Monitoring Officer
Harlow District Council

Date 2021



Where applicable the plot boundaries show the general boundary of the registered land, it does not show the exact line of the boundaries. Measurements scaled from this plan may not match measurements between the same points on the ground.

This map is based upon Ordnance Survey material with the permission of Ordnance Survey on behalf of the Controller of Her Majesty's Stationery Office © Unauthorised reproduction infringes crown copyright and may lead to prosecution or civil proceedings. Crown copyright and database rights 2021 Ordnance Survey Licence number: 0100031673

