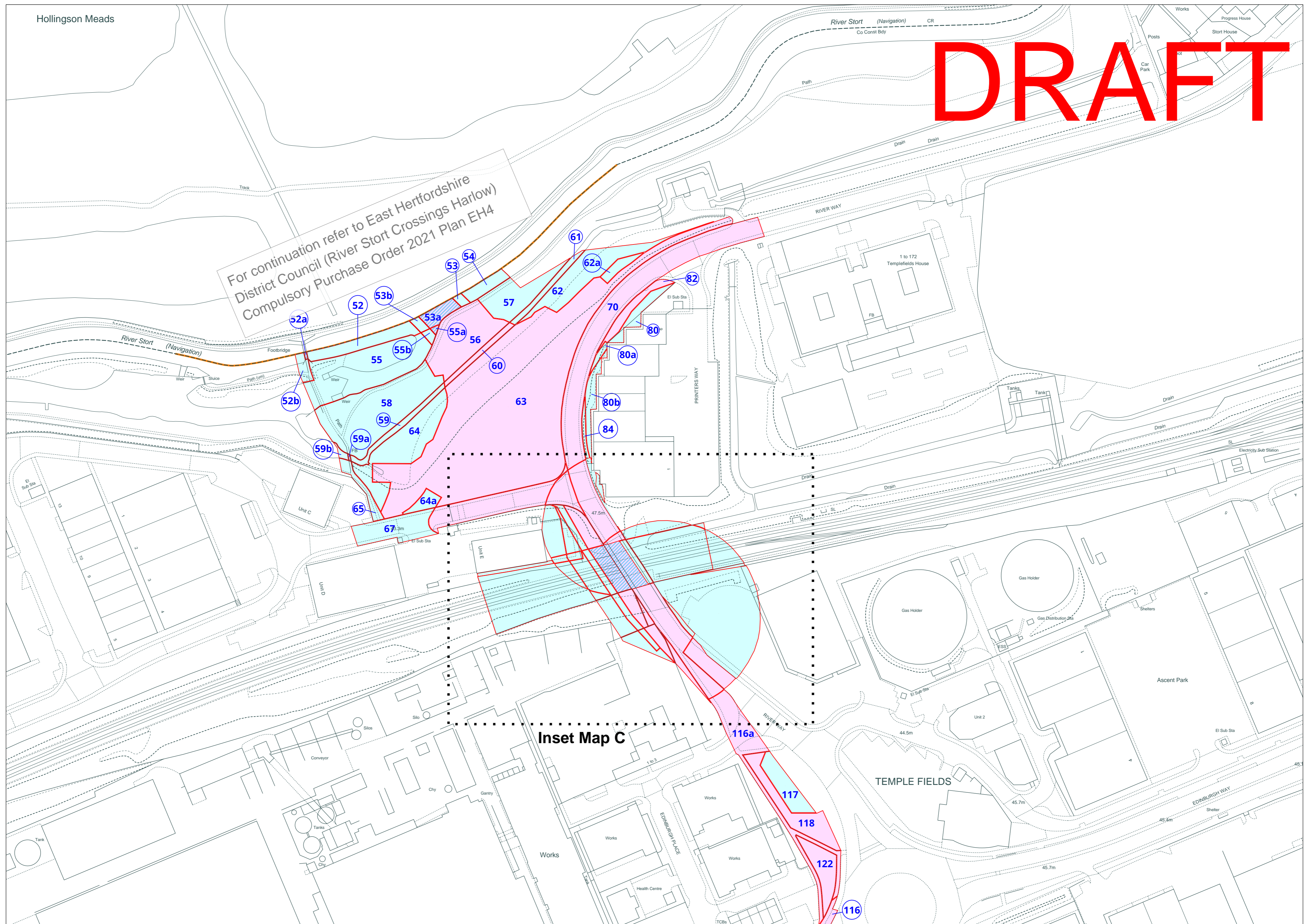
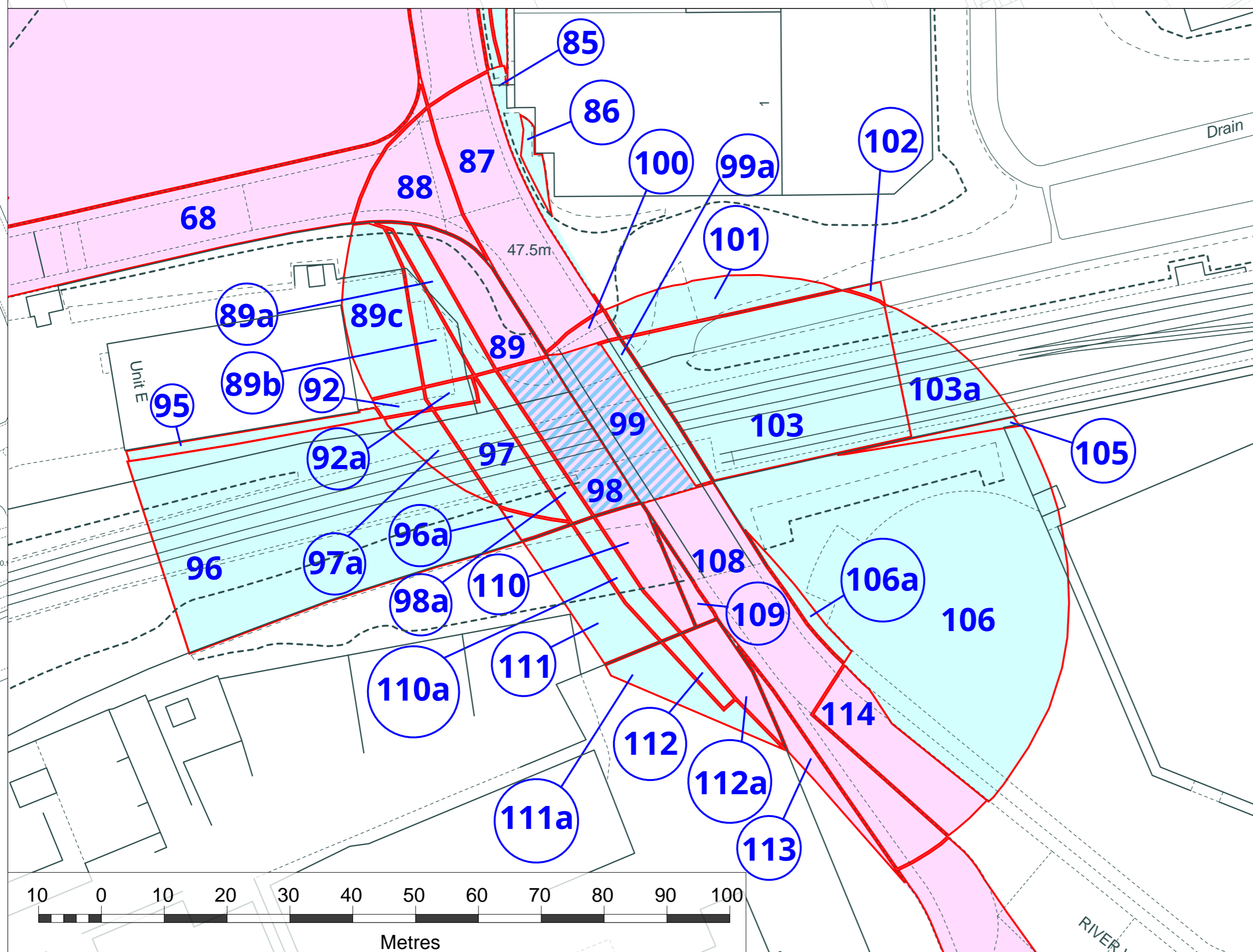


DRAFT



Inset Map C: Harlow bridge over rail Plan H2

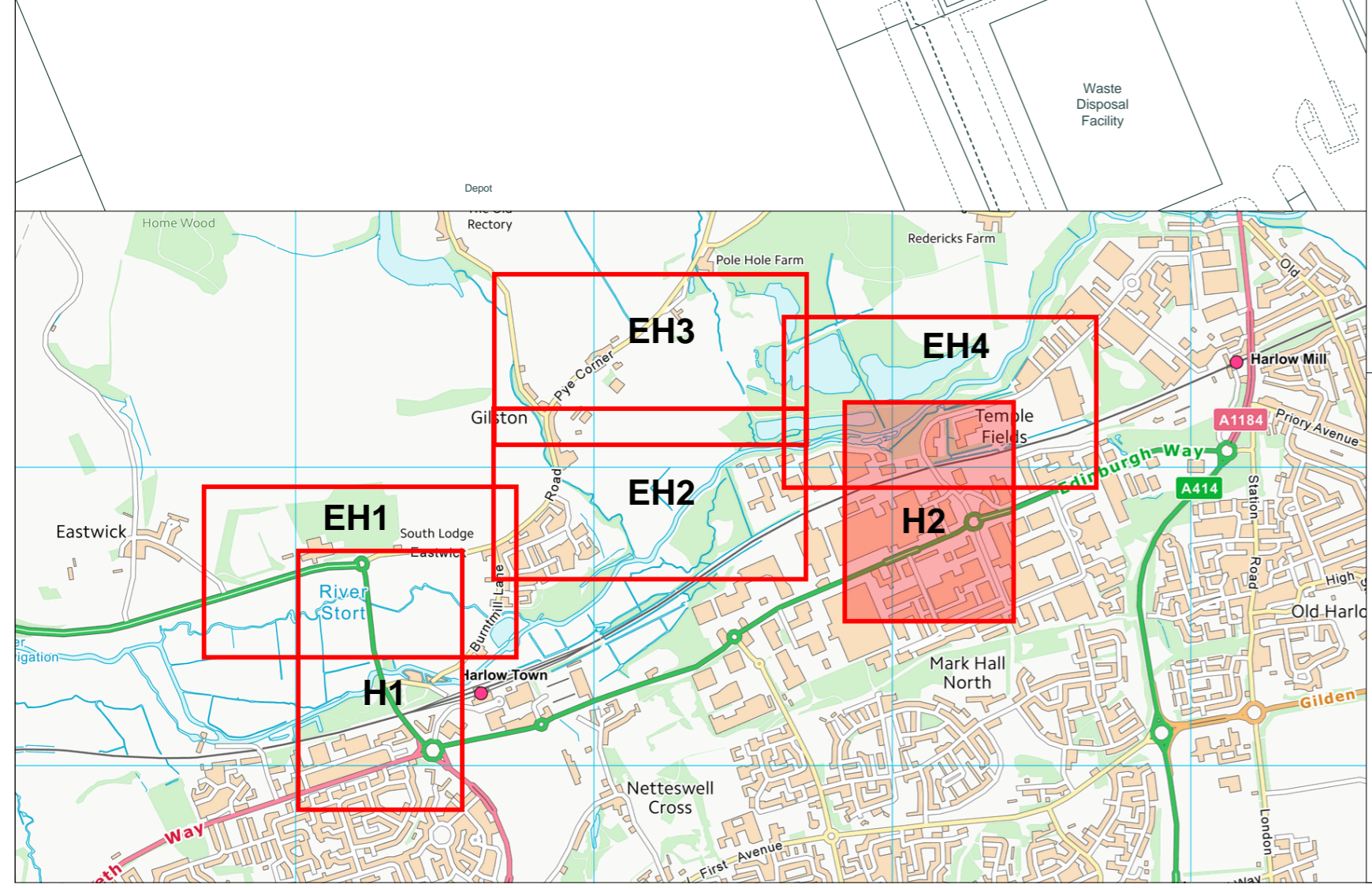


- Key:**
- Land to be acquired
 - New rights to be acquired
 - Bridges or airspace for bridges to be acquired with rights to be created above and below




Numbers not used
 48, 49, 50, 51, 56a, 56b, 60a, 60b,
 63a, 63b, 66, 67a, 69, 71, 72, 73, 74,
 75, 76, 77, 78, 79, 81, 83, 86a, 90,
 91, 93, 94, 104, 107, 115, 118a, 119,
 120, 121, 123, 124, 125

Date: 20/12/2021
 Version Number: v5.2
 Sheet Number: Sheet 2 of 2
 Plan H2
 Scale: 1:1250 @ A2



The Common Seal of HARLOW DISTRICT COUNCIL was hereunto affixed and this order(s) thereby executed in the presence of:-
 Head of Governance & Monitoring Officer
 Harlow District Council
 Date: 2021



Where applicable the plot boundaries show the general boundary of the registered land, it does not show the exact line of the boundaries. Measurements scaled from this plan may not match measurements between the same points on the ground.

This map is based upon Ordnance Survey material with the permission of Ordnance Survey on behalf of the Controller of Her Majesty's Stationery Office © Unauthorised reproduction infringes crown copyright and may lead to prosecution or civil proceedings. Crown copyright and database rights 2021 Ordnance Survey Licence number: 0100031673

